




## Altitude and nature of the terrain during selective sections

Stages	Altitude	km sand	km soil	km stones
<b>A</b> <b>r</b> <b>g</b> <b>e</b> <b>n</b> <b>t</b> <b>i</b> <b>n</b> <b>a</b>	  <b>1 to 3</b>	<b>120</b>	<b>509 (moto)</b> <b>605 (auto)</b>	<b>65 (moto)</b> <b>61 (auto)</b>
<b>Moto between 400 and 2 500 m</b> <i>444 km between 400 &amp; 1 500 m</i> <i>225 km between 1 500 &amp; 2 000 m</i> <i>25 km between 2 000 &amp; 2 500 m</i>				
<b>Auto between 400 and 2 500 m</b> <i>521 km between 400 &amp; 1 500 m</i> <i>240 km between 1 500 &amp; 2 000 m</i> <i>25 km between 2 000 &amp; 2 500 m</i>				
<b>C</b> <b>h</b> <b>i</b> <b>l</b> <b>e</b>	  <b>4 to 10</b>	<b>447</b>	<b>1804</b>	<b>500</b>
<b>Between 0 and 3 150 m</b> <i>2 023 km between 0 &amp; 1 500 m</i> <i>457 km between 1 500 &amp; 2 000 m</i> <i>192 km between 400 &amp; 1 500 m</i> <i>77 km between 2 500 &amp; 3 000 m</i> <i>3 km between 3 000 &amp; 3 150 m</i>				
<b>A</b> <b>r</b> <b>g</b> <b>e</b> <b>n</b> <b>t</b> <b>i</b> <b>n</b> <b>a</b>	  <b>11 to 14</b>	<b>372</b>	<b>769</b>	<b>128</b>
<b>Between 50 and 3 050 m</b> <i>206 km between 50 &amp; 400 m</i> <i>842 km between 400 &amp; 1 500 m</i> <i>110 km between 4 500 &amp; 2 000 m</i> <i>65 km between 2 000 &amp; 2 500 m</i> <i>45 km between 2 500 &amp; 3 000 m</i> <i>2 km between 3 000 &amp; 3 050 m</i>				
<b>Road sections are always on lower altitudes, except from both crossing of the Cordillère, with 100 km at more than 4 000 m altitude.</b>				